
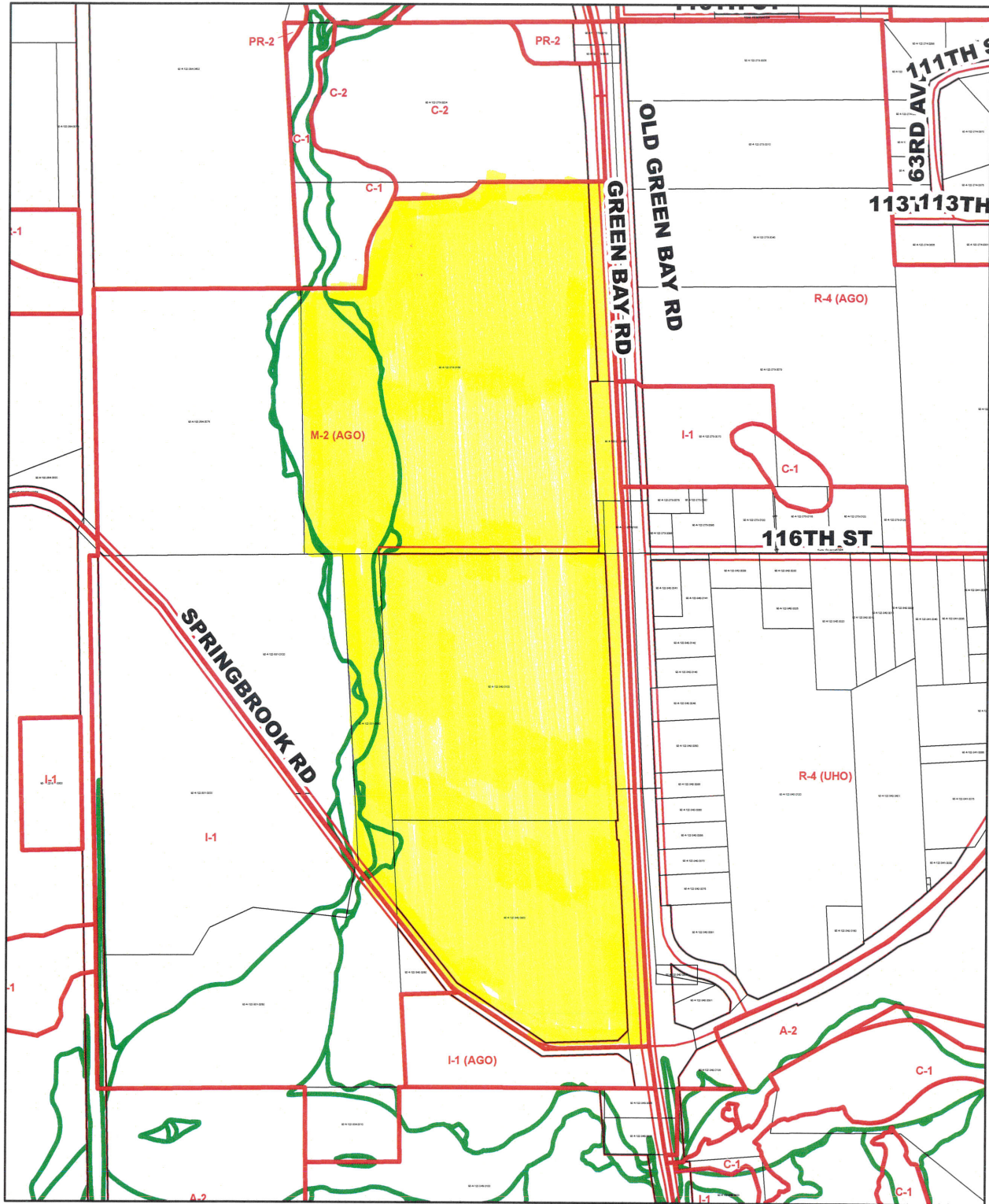


Village of Pleasant Prairie Zoning Map (portion of)

Green Line-100-year Floodplain
Zoning: FPO, Floodplain Overlay District


 Area to be rezoned to M-5


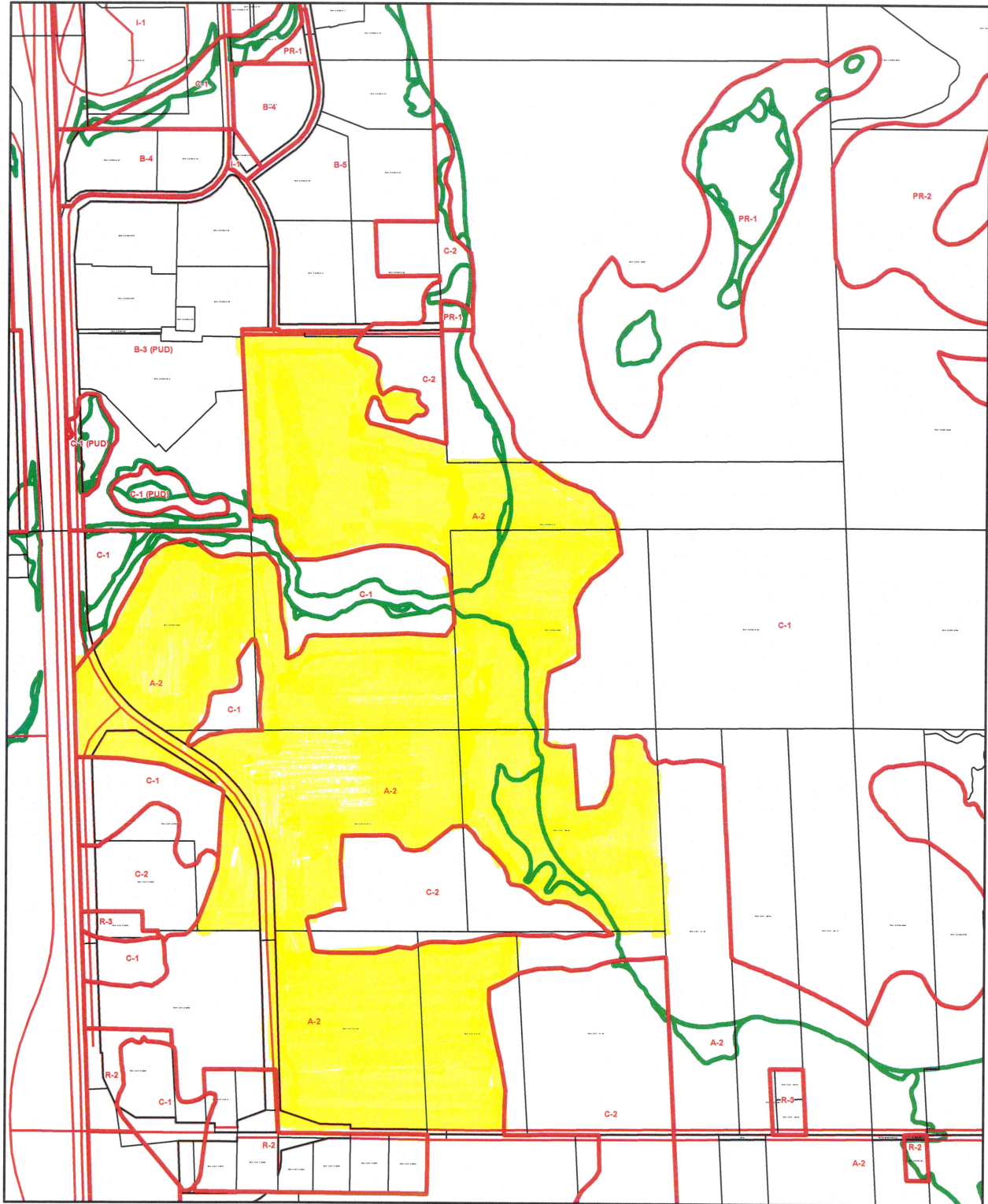


Source: Village of Pleasant Prairie
Date of Zoning: May 2013

Village of Pleasant Prairie Zoning Map (portion of)

Green Line-100-year Floodplain
Zoning: FPO, Floodplain Overlay District


 Area to be rezoned to M-5

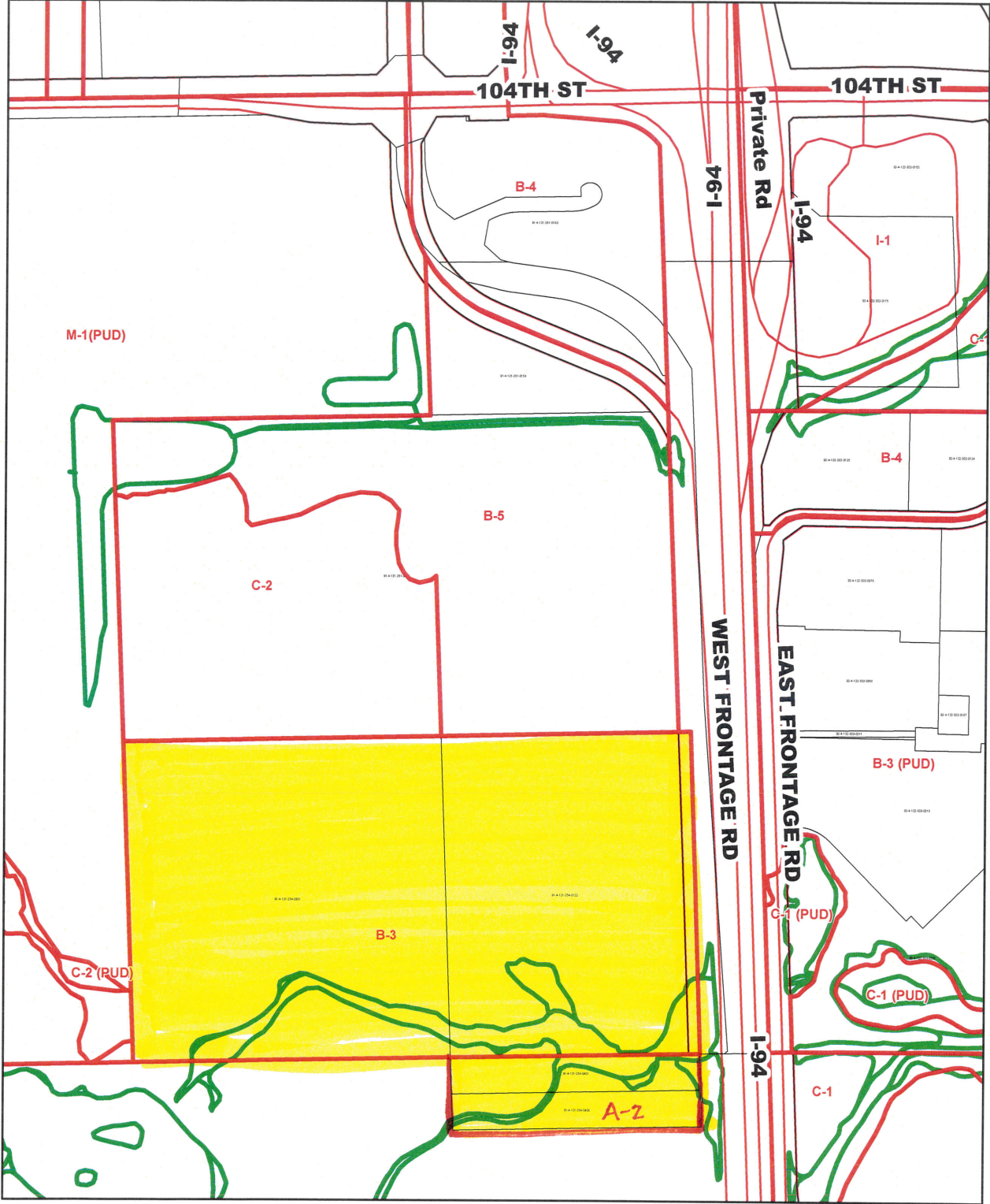


Source: Village of Pleasant Prairie
Date of Zoning: May 2013

Village of Pleasant Prairie Zoning Map (portion of)

Green Line-100-year Floodplain
Zoning: FPO, Floodplain Overlay District

 Area to be rezoned to M-5



Source: Village of Pleasant Prairie
Date of Zoning: May 2013